

DIRECTIONS TO LAKE ERIE WORKS

From Toronto (Pearson) International Airport:

Take Hwy. 427 South to QEW West (to Hamilton) or take Hwy. 401 West to Hwy. 403 to QEW West (to Hamilton). Exit QEW at Hwy. 403 West-Hamilton. Exit 403 at Hwy. 6 South-Garner Road. Note: Hwy. 6 bypasses the town of Caledonia. Continue on Hwy. 6 to Haldimand-Norfolk Regional Road 55 (Nanticoke Side Road), approximately 10 km to Haldimand Road 3 (note that you will cross Hwy. 3 on the way). Turn right (West) onto Road 3 and follow it to the Lake Erie Works main gate


From Hamilton (Mount Hope) Airport:

Exiting the airport turn left onto Airport Road towards the city centre. Proceed through Mount Hope to the stoplight at Hwy. 6. Turn right and proceed south on Hwy. 6. Follow the preceding directions **From Toronto** starting at: Note: Hwy. 6 bypasses the town of Caledonia.


From Other Starting Points:


Use this simplified map in conjunction with a standard southern Ontario road map.

LEGEND

 Provincial Highway

 Limited Access Freeway

 Haldimand Road

 Traffic Lights

